



Legend

 Photo-panorama and Cumulative Wireline (90° HFOV)



© Crown Copyright 2022. All rights reserved.
Ordnance Survey Licence 0100031673.

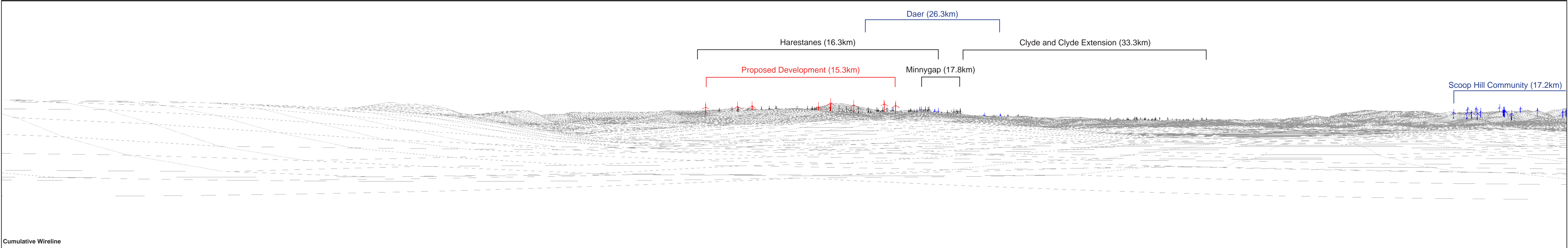


Rev	Date	By	Comment
B	27/06/2022	IM	Second Issue.
A	26/05/2022	MAL	First Issue.



Harestanes South Windfarm Extension
Figure B12a: Viewpoint 19 - Annandale Way, Hightae

Drg No	HARESTANES_WSP_I_237
Rev	A
Date	6/27/2022
Scale	1:25,000 @ A3




Cumulative Wireline

Viewpoint OS Grid Reference: 309522, 579061	Horizontal Field of View: 90° (cylindrical projection)	Photographic Equipment: Nikon D750, 50mm Lens	Paper Size: 841 x 297mm
Eye Level: 1.5m	Nearest Turbine: 15.39km	Date and Time Taken: 08/08/2020, 12:38	Image Size: 820 x 130mm
Direction of View: 330°(centre of windfarm)	Principle Viewing Distance: 812.5mm	Camera Height: 1.5m AGL	

Legend:
■ Proposed Development
■ Application Windfarms
■ Operational Windfarms

Figure B12b
 Viewpoint 19: Annandale Way, Hightae
Harestanes South Windfarm Extension



Cumulative Wireline									
Viewpoint OS Grid Reference:	309522, 579061	Horizontal Field of View:	90° (cylindrical projection)	Photographic Equipment:	Nikon D750, 50mm Lens	Paper Size:	841 x 297mm	Legend: █ Operational Windfarms █ Application Windfarms █ Consented Windfarms	
Eye Level:	1.5m	Nearest Turbine:	15.39km	Date and Time Taken:	08/08/2020, 12:38	Image Size:	820 x 130mm		
Direction of View:	060°	Principle Viewing Distance:	812.5mm	Camera Height:	1.5m AGL				

Figure B12c
Viewpoint 19: Annandale Way, Hightae
Harestanes South Windfarm Extension